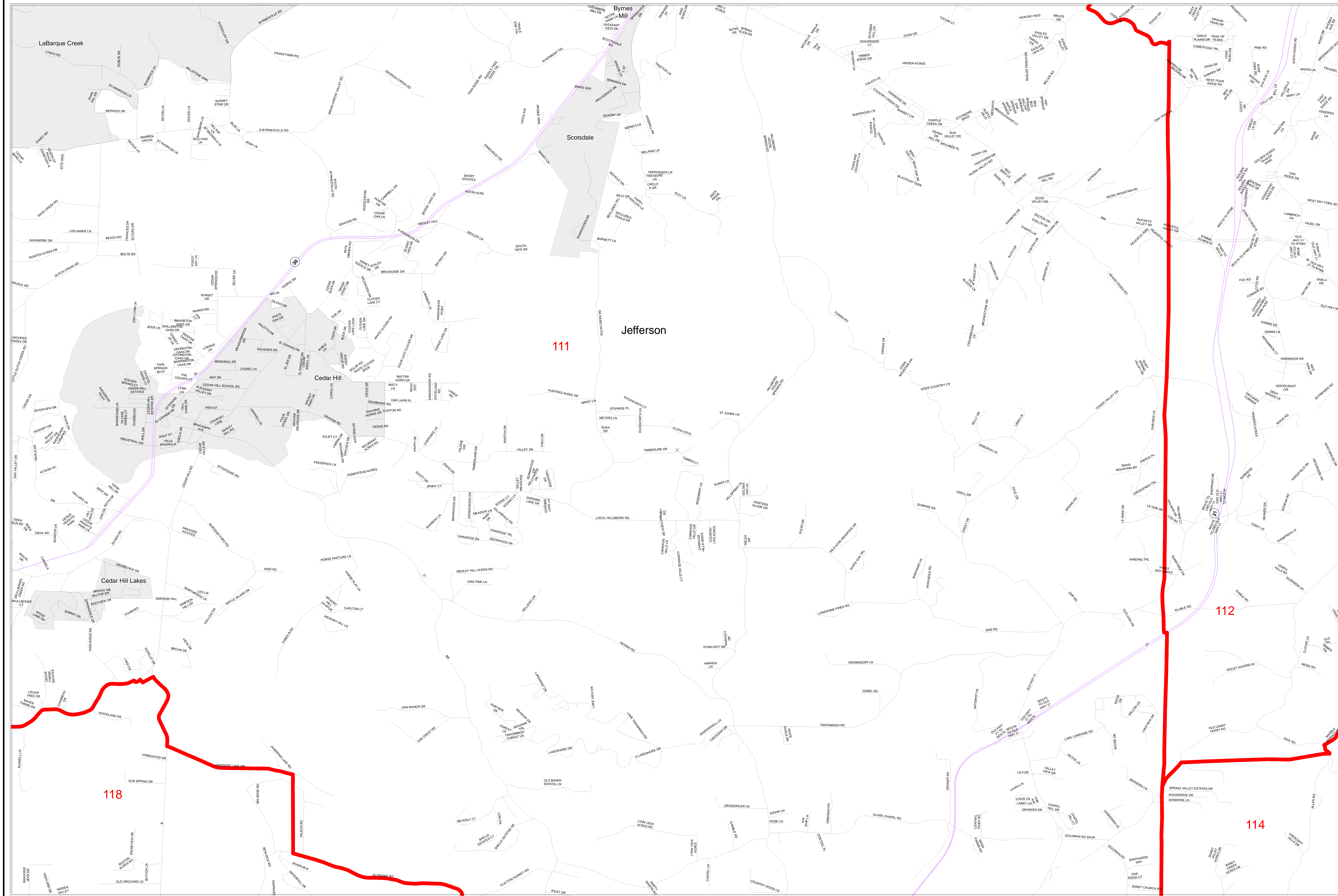
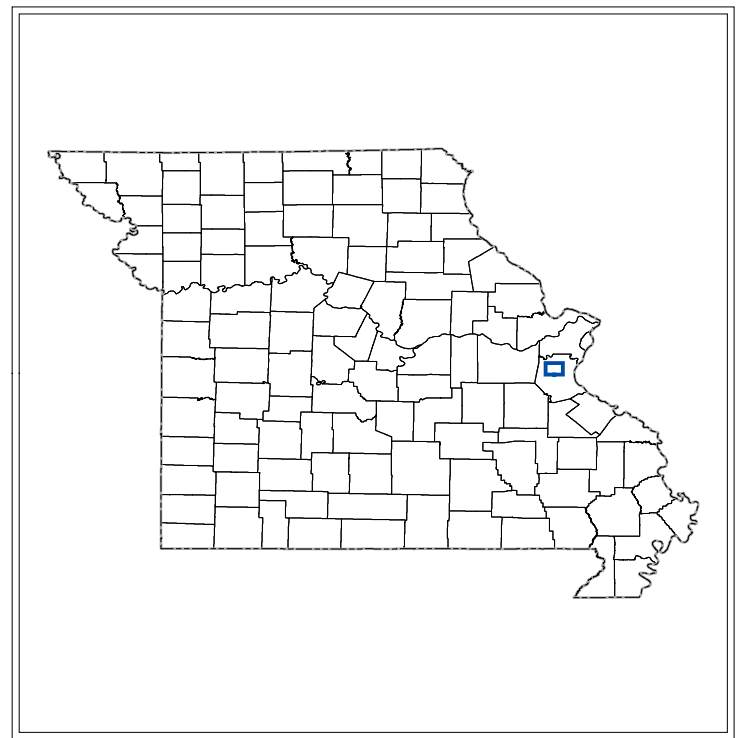


# House Apportionment Plan 2011

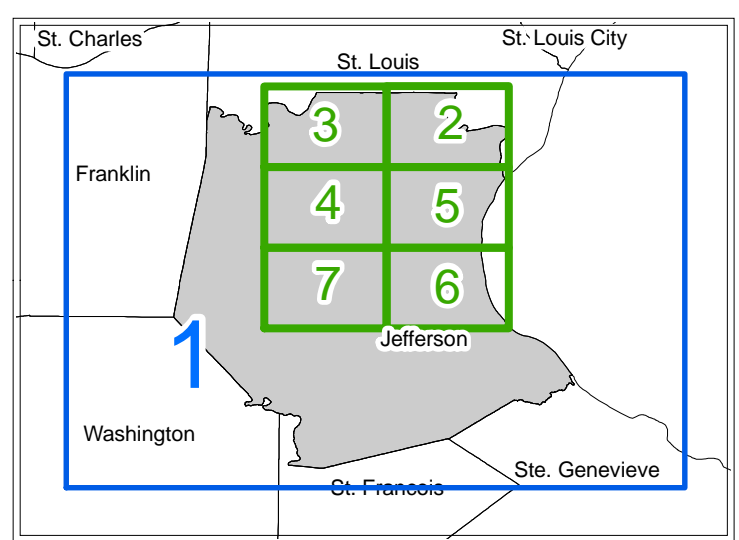
## Missouri Appellate Apportionment Commission



Jefferson County



Map Sheet 4 of 7



- Districts
  - Counties
  - Interstates
  - U.S. Highways
  - MO Highways
  - Streets
  - Incorporated Places\*
- Absolute Scale  
1:25,861

Note: Street names listed along the edge of district boundaries are for reference only and do not necessarily constitute the location of legal boundary of the district.  
\*Includes census designated places (CDPs).



Office of Administration  
December 2011